




Index of Photomontages (A)

Landscape and Visual Impact Assessment Views (includes views for Cultural Heritage assessment)				
Map Number	VRP ref	VRP Location	LVIA	Heritage
P.01	KEDR02	Local Road at Grange	✓	
P.02 (i & ii)	KEDR03	Local road at Knockcor	✓	
P.03 (i & ii)	KEDR04	Local road at Teelough	✓	
P.04	KEDR07	Local road north of Prosperous	✓	
P.05	KEDR10	Local road at Oughterard	✓	
P.06	KEDR11	Allen Cross roads	✓	
P.07	KEDR13	Local road at Bostoncommon	✓	
P.08 (i & ii)	KEDR14	R414 at Lullymore East	✓	
P.09	KEDR15	R414 at Barneran	✓	
P.10	KEDR21	R415 at Rathbride	✓	
P.11	KEDR24	R418 at Moortown	✓	
P.12	KEDR30	Local road at Newtown	✓	
P.13	KEDR31	M7/R445 at the Curragh	✓	
P.14 (i & ii)	KEDR38	Harberton Bridge on the Barrow Line	✓	✓
P.15 (i & ii)	KEDR39	Hamilton's Bridge on the Grand Canal	✓	✓
P.16	KEDR40	Local road at Furryhill	✓	
P.17	KEDR41	Tower on the Hill of Allen	✓	
P.18	KEDR42	Barrow Canal Bridge at Glenaree	✓	
P.19	MHDR17	Hill of Tara	✓	✓
P.20	MHDR18	Bridge over the River Boyne at Donore	✓	
P.21	MHDR30	Local road at Coole	✓	
P.22	MHDR34	Royal Canal view from the Blackshade Bridge	✓	
P.23	MHDR35	Local road at Rathcore	✓	
P.24	MHDR40	Tlaghta (Hill of Ward)	✓	✓
P.25	SDDR01	Local road at Saggart Hill	✓	
P.26	WWDR01	R756 above Hollywood	✓	
P.27 (i & ii)	06LC17	R160 at Ballynakill	✓	
P.28 (i & ii)	06LC32	Broadford	✓	
P.29 (i & ii)	07LC30	Local road at Newtownhortland	✓	
P.30 (i & ii)	10LC12	R402 at Ballnamullagh	✓	
P.31 (i, ii & iii)	10LC13	Local road at Drehid	✓	
P.32 (i & ii)	10LC14	Timahoe Cross Roads	✓	
P.33 (i & ii)	10LC16	R403 at Derrinturn	✓	
P.34 (i & ii)	10LC32	Local road at Ballyteige South	✓	

Continued

Extent Bar Guide

Label	Description
 Maighne Wind Farm (Proposed)	Proposed Maighne Wind Farm
 Wind Farm Name (Existing)	Existing Wind Farm
 Wind Farm Name (Consented)	Consented Wind Farm